


Contact: Josephine Upchurch/Dagmar Richardson
Direct Tel: 03000 265341/ 265 340
email: Josephine.upchurch@durham.gov.uk
Dagmar.richardson@durham.gov.uk
Your ref:
Our ref: NCC/SH/ROW/JU/2/20/027



C/O The Chief Conveyancer

26th April 2023



DH1 5UL

To whom it may concern

Consultation – Wildlife and Countryside Act 1981 - Proposed Modification to the Definitive Map and Statement of Public Rights of Way by upgrading PRow 10, Chester-le-Street division, to public bridleway – Ref 2/20/027

I have received evidence in support of the council making a Modification Order to the Definitive Map and Statement, under the provisions of Section 53 of the Wildlife and Countryside Act 1981, by way of upgrading public footpath 10 (Chester-le-Street) to public bridleway. The evidence in support of the Right of Way is based on historical documentary evidence.

Under the provisions of Section 53 of the Wildlife and Countryside Act 1981 the County Council has a duty to keep the Definitive Map and Statement under continuous review and make appropriate modifications by Order.


I am currently seeking the views of local councillors, the Parish Council, affected landowners and user groups/organisations and will be pleased to include any comments you may wish to offer regarding the proposed modification to the Highways Committee. A report will be composed and will incorporate any views, objections and additional evidence submitted by those in receipt of this consultation.

Please submit your views, objections, support or additional evidence by 29th May 2023.

Please note that if you do make representations, then by virtue of the Local Government (Access to Information) Act 1985, the County Council may make them available for public inspection. Additionally, they may also be disclosable under the Freedom of Information Act 2000.

If you have any queries or wish to discuss the matter, please contact me.

Your Sincerely



Josephine Upchurch
Definitive Map Officer

Access and Rights of Way Team, Neighbourhoods and Climate Change


Durham County Council, St John's Road, Meadowfield Ind. Est., Meadowfield, Durham, DH7 8QX
Main Telephone 03000 260 000 - Text Messaging Service 07860 093 073. www.durham.gov.uk

Contact: Josephine Upchurch/Dagmar Richardson
Direct Tel: 03000 265341/ 265 340
email: Josephine.upchurch@durham.gov.uk
Dagmar.richardson@durham.gov.uk
Your ref:
Our ref: NCC/SH/ROW/JU/2/20/027



The Church Commissioners for England

26th April 2023



To whom it may concern

Consultation – Wildlife and Countryside Act 1981 - Proposed Modification to the Definitive Map and Statement of Public Rights of Way by upgrading PRow 10, Chester-le-Street division, to public bridleway – Ref 2/20/027

I have received evidence in support of the council making a Modification Order to the Definitive Map and Statement, under the provisions of Section 53 of the Wildlife and Countryside Act 1981, by way of upgrading public footpath 10 (Chester-le-Street) to public bridleway. The evidence in support of the Right of Way is based on historical documentary evidence.

Under the provisions of Section 53 of the Wildlife and Countryside Act 1981 the County Council has a duty to keep the Definitive Map and Statement under continuous review and make appropriate modifications by Order.


I am currently seeking the views of local councillors, the Parish Council, affected landowners and user groups/organisations and will be pleased to include any comments you may wish to offer regarding the proposed modification to the Highways Committee. A report will be composed and will incorporate any views, objections and additional evidence submitted by those in receipt of this consultation.

Please submit your views, objections, support or additional evidence by 29th May 2023.

Please note that if you do make representations, then by virtue of the Local Government (Access to Information) Act 1985, the County Council may make them available for public inspection. Additionally, they may also be disclosable under the Freedom of Information Act 2000.

If you have any queries or wish to discuss the matter, please contact me.

Your Sincerely



Josephine Upchurch
Definitive Map Officer

Access and Rights of Way Team, Neighbourhoods and Climate Change


Durham County Council, St John's Road, Meadowfield Ind. Est., Meadowfield, Durham, DH7 8QX
Main Telephone 03000 260 000 - Text Messaging Service 07860 093 073. www.durham.gov.uk

Contact: Josephine Upchurch/Dagmar Richardson
Direct Tel: 03000 265341/ 265 340
email: Josephine.upchurch@durham.gov.uk
Dagmar.richardson@durham.gov.uk
Your ref:
Our ref: NCC/SH/ROW/JU/2/20/027



C/O The Chief Conveyancer

14th June 2023



To whom it may concern

Consultation – Wildlife and Countryside Act 1981 - Proposed Modification to the Definitive Map and Statement of Public Rights of Way by upgrading PRow 10, Chester-le-Street division, to public bridleway – Ref 2/20/027

I have received evidence in support of the council making a Modification Order to the Definitive Map and Statement, under the provisions of Section 53 of the Wildlife and Countryside Act 1981, by way of upgrading public footpath 10 (Chester-le-Street) to public bridleway. The evidence in support of the Right of Way is based on historical documentary evidence.

Under the provisions of Section 53 of the Wildlife and Countryside Act 1981 the County Council has a duty to keep the Definitive Map and Statement under continuous review and make appropriate modifications by Order.

I am currently seeking the views of local councillors, the Parish Council, affected landowners and user groups/organisations and will be pleased to include any comments you may wish to offer regarding the proposed modification to the Highways Committee. A report will be composed and will incorporate any views, objections and additional evidence submitted by those in receipt of this consultation.

Please submit your views, objections, support or additional evidence by 18th July 2023.

Please note that if you do make representations, then by virtue of the Local Government (Access to Information) Act 1985, the County Council may make them available for public inspection. Additionally, they may also be disclosable under the Freedom of Information Act 2000.

If you have any queries or wish to discuss the matter, please contact me.

Your Sincerely



Josephine Upchurch
Definitive Map Officer

Access and Rights of Way Team, Neighbourhoods and Climate Change

Durham County Council, St John's Road, Meadowfield Ind. Est., Meadowfield, Durham, DH7 8QX
Main Telephone 03000 260 000 - Text Messaging Service 07860 093 073. www.durham.gov.uk

From: Josephine Upchurch
Sent: 14 June 2023 12:41
To: CPAL [REDACTED]
Cc: Dagmar Richardson
Subject: Consultation - West Lonning DMMO application - 2/20/027
Attachments: 2023 06 14 CL2 - DCC- 2-20-027.pdf; CL Plan West Lonning 1-12,500.pdf

Follow Up Flag: Follow up
Flag Status: Completed

To Whom it may concern

Please find attached the consultation letter and plan for the West Lonning DMMO application.

Kind regards

Josephine Upchurch

Definitive Map Officer

Access & Rights of Way
Neighbourhoods and Climate Change
Durham County Council
St John's Road
Meadowfield Industrial Estate
Meadowfield
Durham
DH7 8XQ

Direct 03000 265341

Switchboard 03000 260000

www.durham.gov.uk/prow



DMMO Application Route

Scale: 1:12,500

- Adopted Highway
- FP BW
- RB BY

Postcode/s
DH2 2PF, DH2 3SJ
DH2 2ND, DH2 2NQ